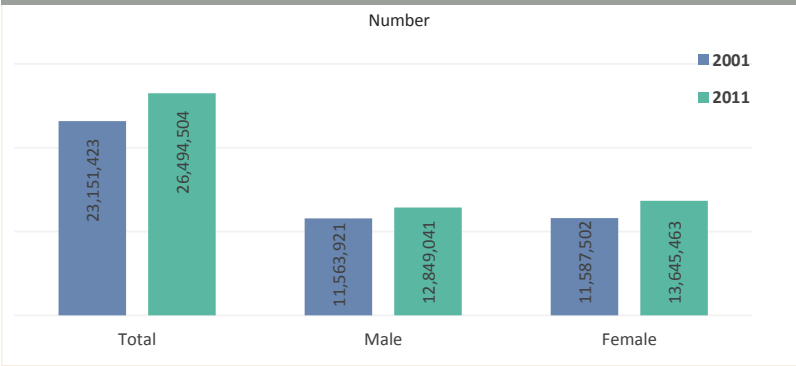




POPULATION

Population size by census year

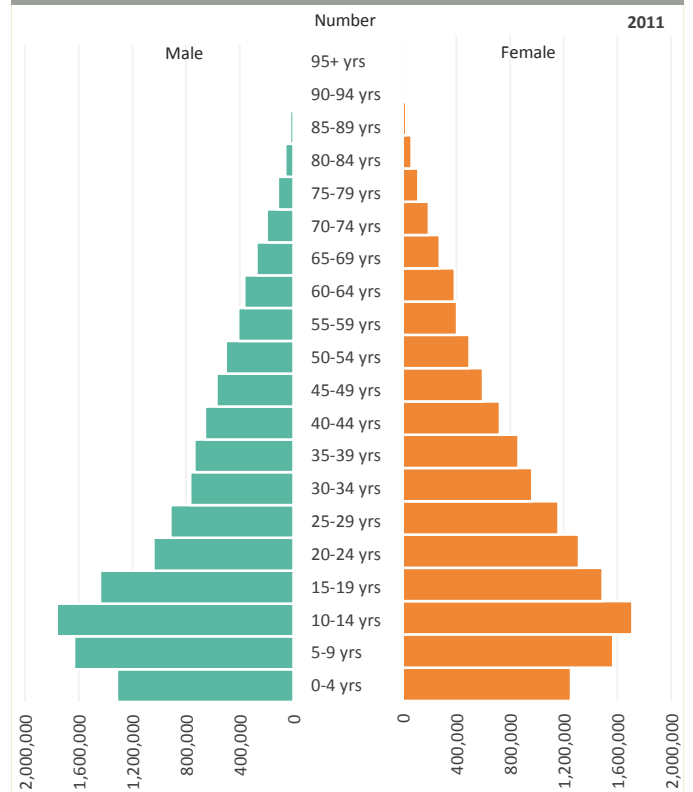
Number



Population size by age groups

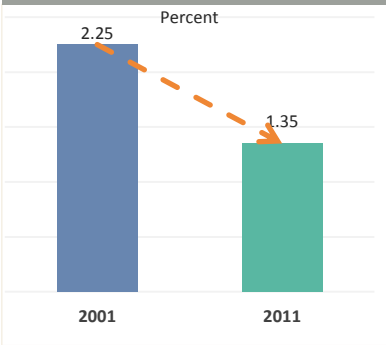
Number

2011



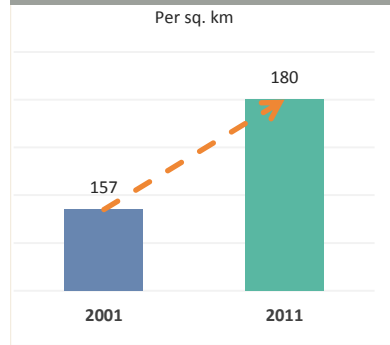
Population growth rate

Percent



Population density

Per sq. km



Sex ratio

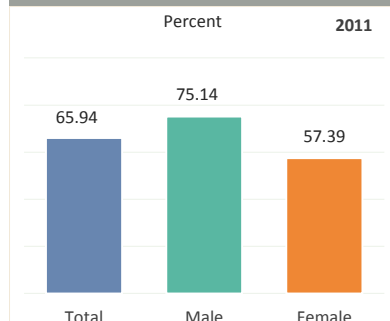
Males per 100 females



Literacy rate

Percent

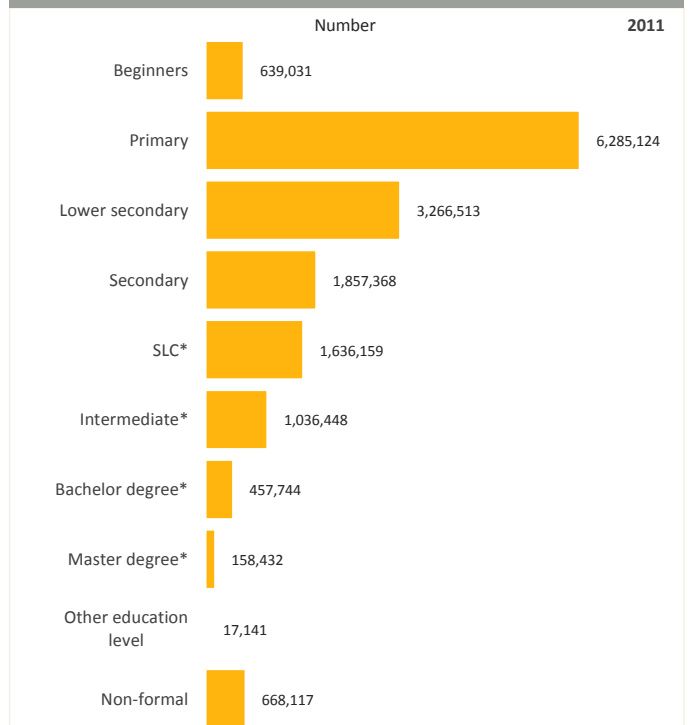
2011



Population size by level of education completed

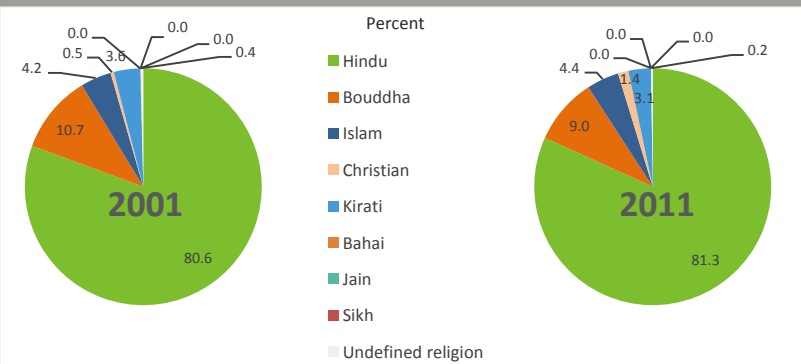
Number

2011



Population by religion

Percent



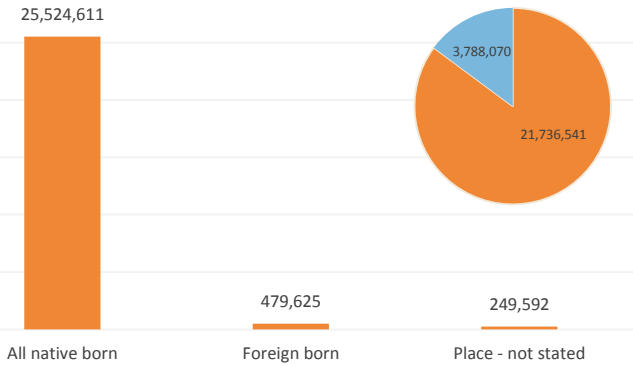
* denotes actual or equivalent.



POPULATION

Population by place of birth

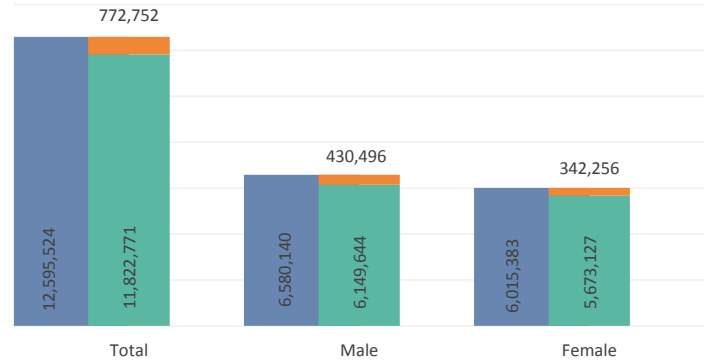
Number 2011
■ Born in same district ■ Born in other district



Number of children

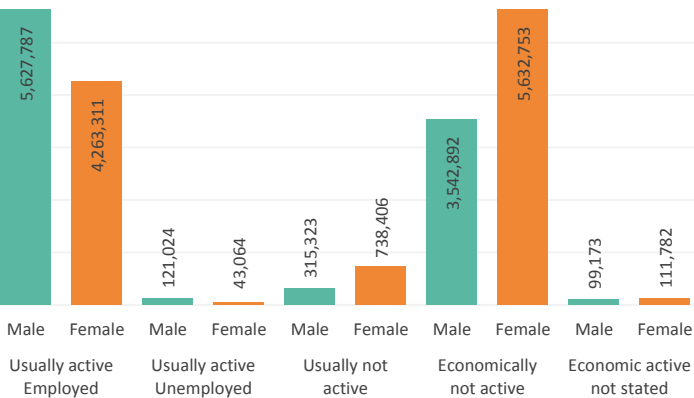
Number 2011

■ Ever born ■ Still alive ■ Died



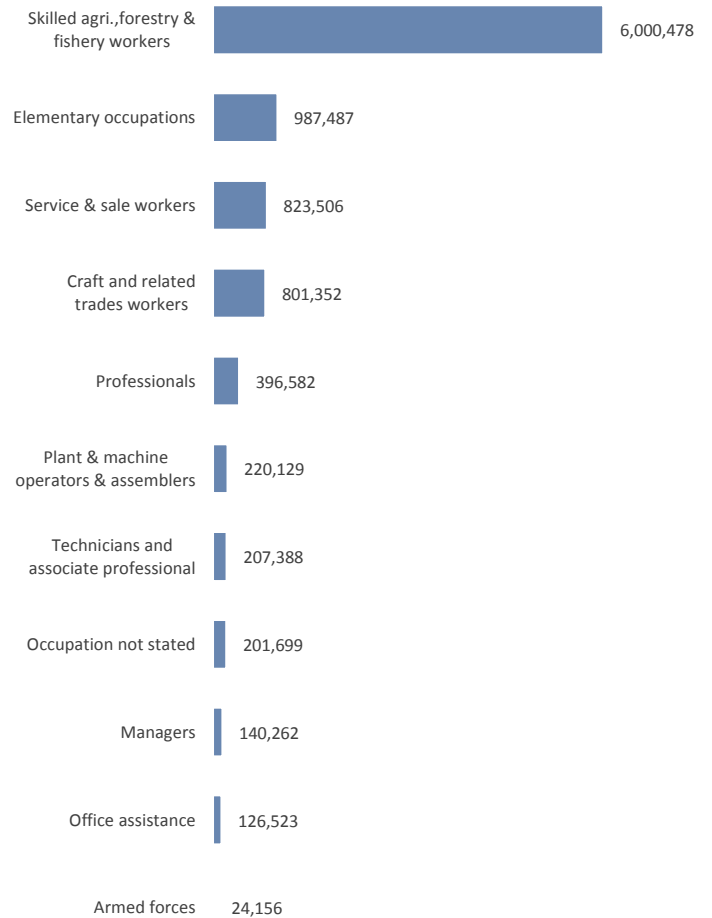
Population aged 10+ years by economic activity

Number 2011



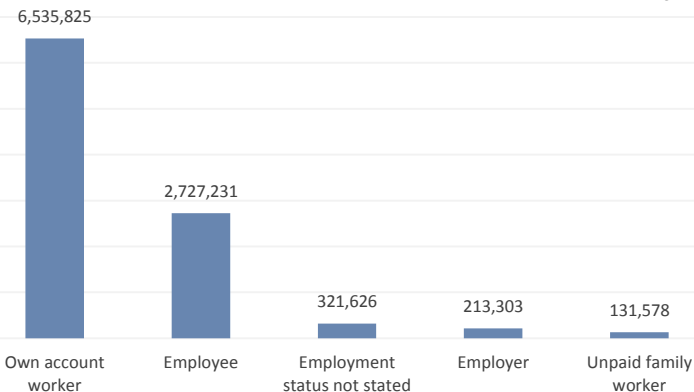
Usually active population aged 10+ years by major occupation

Number 2011



Usually active population aged 10+ years by status of employment

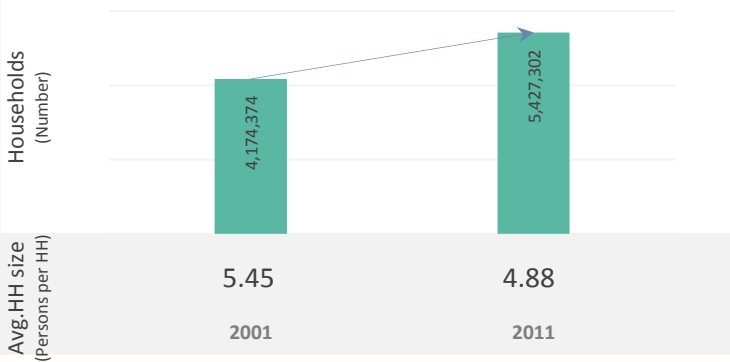
Number 2011



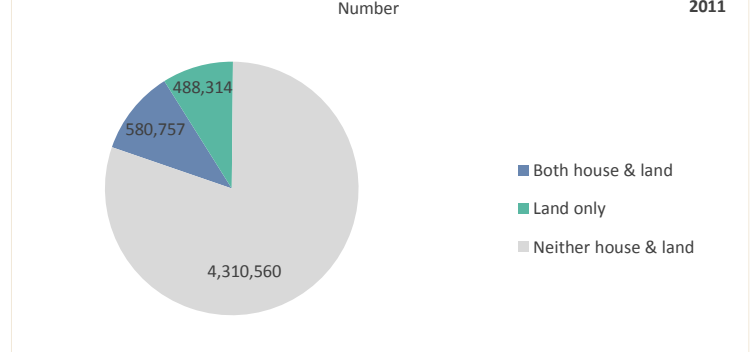


HOUSING

Households and average household size

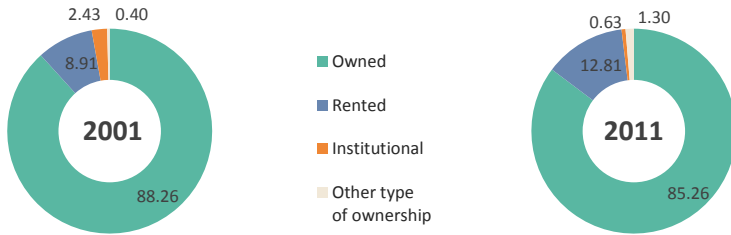


Households with female ownership on house and land



Type of ownership of house

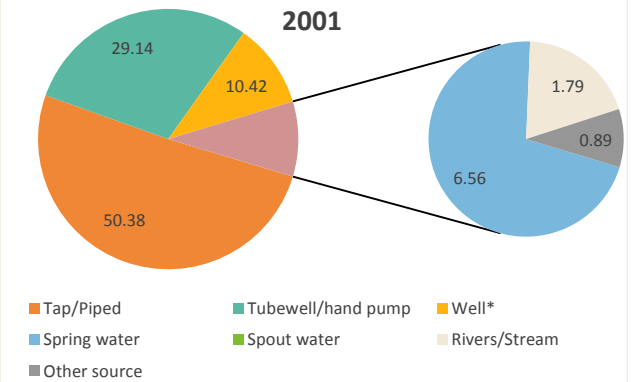
Percent



* Other type of ownership: Includes free rented, if applicable.

Main source of drinking water

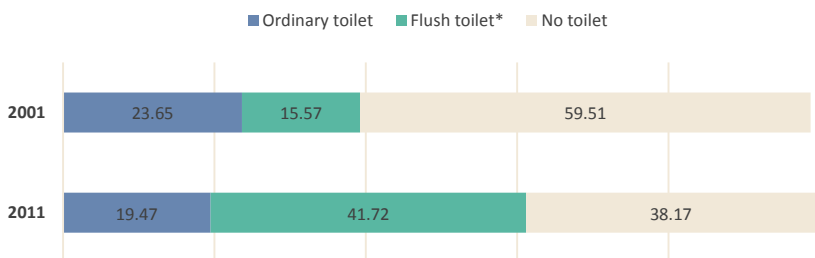
Percent



* Well: Includes covered well and uncovered well, if applicable.

Type of toilet facility

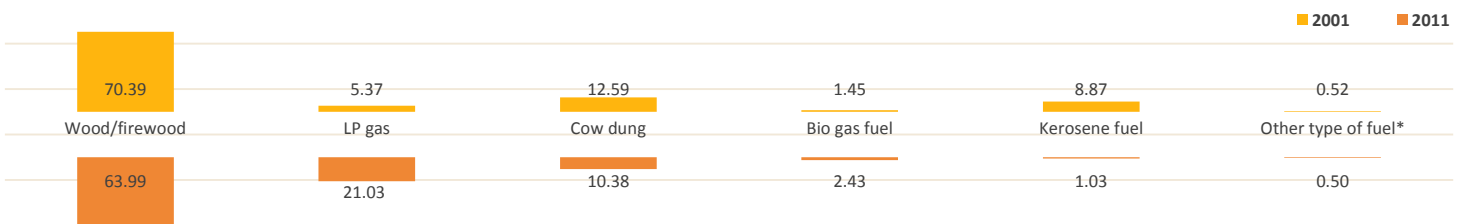
Percent



* Flush toilet: Includes modern; public sewer and septic tanks.

Type of fuel used for cooking

Percent



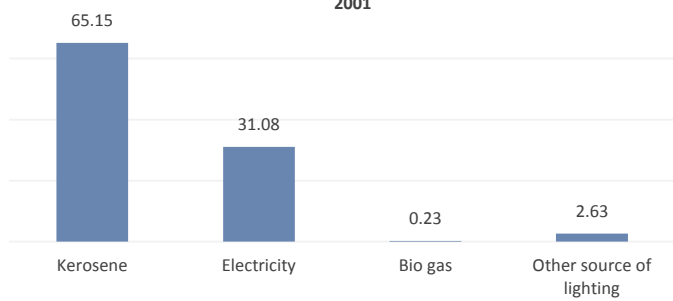
* Other type of fuel: Includes electricity, if applicable.



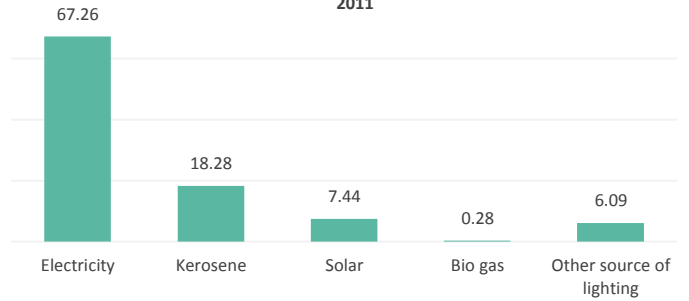
HOUSING

Type of lighting facility

Percent
2001



Percent
2011



Household amenities

2011

Number

At least one facility Without any facility

